

North Dakota

Benson

Report ID: FSA-156EZ

U.S. Department of Agriculture

Farm Service Agency

Abbreviated 156 Farm Record

FARM: 7046

Prepared: 1/27/20 4:22 PM

Crop Year: 2020

Page: 1 of 4

DISCLAIMER: This is data extracted from the web farm database. Because of potential messaging failures in MIDAS, this data is not guaranteed to be an accurate and complete representation of data contained in the MIDAS system, which is the system of record for Farm Records.

Operator Name

KRAFT, BRIAN ANDREW

Farm Identifier

Division of fsn 3299

Recon Number

2009 38005 106

Farms Associated with Operator:

1752, 1772, 3354, 6695, 6696, 8587

ARC/PLC G//F Eligibility: Eligible

CRP Contract Number(s): None

Farmland	Cropland	DCP Cropland	WBP	WRP/EWP	CRP Cropland	GRP	Farm Status	Number of Tracts
748.63	427.78	427.78	0.0	0.0	0.0	0.0	Active	4
State Conservation	Other Conservation	Effective DCP Cropland	Double Cropped	MPL/FWP	Native Sod			
0.0	0.0	427.78	0.0	0.0	0.0			

ARC/PLC

PLC
NONEARC-CO
NONEARC-IC
NONEPLC-Default
NONEARC-CO-Default
OATS , CORN ,
SOYBNARC-IC-Default
NONE

Crop	Base Acreage	PLC Yield	CCC-505 CRP Reduction
OATS	58.21	44	0.0
CORN	167.66	84	0.0
SOYBEANS	28.23	20	0.0
Total Base Acres:	254.1		

Tract Number: 2785 Description GIS SWSW10;LOT 10;9-152-64

FSA Physical Location : Benson, ND

ANSI Physical Location: Benson, ND

BIA Range Unit Number:

HEL Status: NHEL: no agricultural commodity planted on undetermined fields

Wetland Status: Tract contains a wetland or farmed wetland

WL Violations: None

Farmland	Cropland	DCP Cropland	WBP	WRP/EWP	CRP Cropland	GRP
76.33	34.7	34.7	0.0	0.0	0.0	0.0
State Conservation	Other Conservation	Effective DCP Cropland	Double Cropped	MPL/FWP	Native Sod	
0.0	0.0	34.7	0.0	0.0	0.0	

Crop	Base Acreage	PLC Yield	CCC-505 CRP Reduction
OATS	4.72	44	0.0
CORN	13.6	84	0.0

North Dakota

Benson

Report ID: FSA-156EZ

U.S. Department of Agriculture

Farm Service Agency

Abbreviated 156 Farm Record

FARM: 7046

Prepared: 1/27/20 4:22 PM

Crop Year: 2020

Page: 2 of 4

DISCLAIMER: This is data extracted from the web farm database. Because of potential messaging failures in MIDAS, this data is not guaranteed to be an accurate and complete representation of data contained in the MIDAS system, which is the system of record for Farm Records.

Crop	Base Acreage	PLC Yield	CCC-505 CRP Reduction
SOYBEANS	2.29	20	0.0
Total Base Acres:	20.61		

Owners: KRAFT, BRIAN ANDREW

Other Producers: None

Tract Number: 2786 Description GIS SENW 15-152-64

FSA Physical Location : Benson, ND

ANSI Physical Location: Benson, ND

BIA Range Unit Number:

HEL Status: NHEL: no agricultural commodity planted on undetermined fields

Wetland Status: Tract contains a wetland or farmed wetland

WL Violations: None

Farmland	Cropland	DCP Cropland	WBP	WRP/EWP	CRP Cropland	GRP
39.85	39.52	39.52	0.0	0.0	0.0	0.0
State Conservation	Other Conservation	Effective DCP Cropland	Double Cropped	MPL/FWP	Native Sod	
0.0	0.0	39.52	0.0	0.0	0.0	

Crop	Base Acreage	PLC Yield	CCC-505 CRP Reduction
OATS	5.38	44	0.0
CORN	15.49	84	0.0
SOYBEANS	2.61	20	0.0
Total Base Acres:	23.48		

Owners: KRAFT, BRIAN ANDREW

Other Producers: None

North Dakota

Benson

Report ID: FSA-156EZ

U.S. Department of Agriculture

Farm Service Agency

Abbreviated 156 Farm Record

FARM: 7046

Prepared: 1/27/20 4:22 PM

Crop Year: 2020

Page: 3 of 4

DISCLAIMER: This is data extracted from the web farm database. Because of potential messaging failures in MIDAS, this data is not guaranteed to be an accurate and complete representation of data contained in the MIDAS system, which is the system of record for Farm Records.

Tract Number: 2789 Description GIS W2 18-151-63;SE;NW 13-151-64

FSA Physical Location : Benson, ND

ANSI Physical Location: Benson, ND

BIA Range Unit Number:

HEL Status: HEL: conservation system is being actively applied

Wetland Status: Tract contains a wetland or farmed wetland

WL Violations: None

Farmland	Cropland	DCP Cropland	WBP	WRP/EWP	CRP Cropland	GRP
593.27	315.06	315.06	0.0	0.0	0.0	0.0
State Conservation	Other Conservation	Effective DCP Cropland	Double Cropped	MPL/FWP	Native Sod	
0.0	0.0	315.06	0.0	0.0	0.0	

Crop	Base Acreage	PLC Yield	CCC-505 CRP Reduction
OATS	42.87	44	0.0
CORN	123.48	84	0.0
SOYBEANS	20.79	20	0.0
Total Base Acres:	187.14		

Owners: KRAFT, BRIAN ANDREW

Other Producers: None

Tract Number: 9780 Description NESE 32-151-63

FSA Physical Location : Benson, ND

ANSI Physical Location: Benson, ND

BIA Range Unit Number:

HEL Status: NHEL: no agricultural commodity planted on undetermined fields

Wetland Status: Tract does not contain a wetland

WL Violations: None

Farmland	Cropland	DCP Cropland	WBP	WRP/EWP	CRP Cropland	GRP
39.18	38.5	38.5	0.0	0.0	0.0	0.0
State Conservation	Other Conservation	Effective DCP Cropland	Double Cropped	MPL/FWP	Native Sod	
0.0	0.0	38.5	0.0	0.0	0.0	

Crop	Base Acreage	PLC Yield	CCC-505 CRP Reduction
OATS	5.24	44	0.0
CORN	15.09	84	0.0
SOYBEANS	2.54	20	0.0

North Dakota

Benson

Report ID: FSA-156EZ

U.S. Department of Agriculture

Farm Service Agency

Abbreviated 156 Farm Record

FARM: 7046

Prepared: 1/27/20 4:22 PM

Crop Year: 2020

Page: 4 of 4

DISCLAIMER: This is data extracted from the web farm database. Because of potential messaging failures in MIDAS, this data is not guaranteed to be an accurate and complete representation of data contained in the MIDAS system, which is the system of record for Farm Records.

Crop	Base Acreage	PLC Yield	CCC-505 CRP Reduction
Total Base Acres:	22.87		

Owners: KRAFT, BRIAN ANDREW

Other Producers: None

30 WARWICK

29 WARWICK



31 WARWICK

32 WARWICK

Farm 7046

S32 T151N R63W

2019 Program Year






Map Created April 17, 2019



Unless Otherwise Noted:

- Barley = Spring for Grain
- Canola = Spring for Processing
- Corn = Yellow for Grain
- Flax = Common for Grain
- Oats = Spring for Grain
- Soybeans = Common for Grain
- Sunflowers = Oil for Grain
- Wheat = Spring for Grain
- All fields are non-irrigated
- Shares are 100% to operator

Common Land Unit

-  WRP
-  Tract Boundary
-  Non-Cropland
-  Cropland
-  PLSS

Wetland Determination Identifiers

- Restricted Use
- ▽ Limited Restrictions
- Exempt from Conservation
- Compliance Provisions

United States Department of Agriculture (USDA) Farm Service Agency (FSA) maps are for FSA Program administration only. This map does not represent a legal survey or reflect actual ownership, rather it depicts the information provided directly from the producer and/or National Agricultural Imagery Program (NAIP) imagery. The producer accepts the data as is and assumes all risks associated with its use. USDA-FSA assumes no responsibility for actual or consequential damage incurred as a result of any user's reliance on this data outside FSA Programs. Wetland Identifiers do not represent the size, shape, or specific determination of the area. Refer to your original determination (CPA-026 and attached maps) for exact boundaries and determinations or contact USDA Natural Resources Conservation Service (NRCS). The imagery displayed on this map was collected in calendar year 2018.